

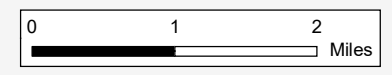


### Legend

(symbols not to scale)

-  Project Area
-  Turbine Location
-  Permanent MET Tower
-  ADLS Tower
-  Access Road
-  Underground Collection
-  Crane Path
-  Temporary Intersection Improvement
-  Facility Entrance
-  Project Substation
-  Batch Plant
-  Laydown Yard
-  Marshalling Yard
-  O&M Building
-  County Boundary
-  Township Boundary



**Badger Wind, LLC**

**Exhibit B:  
PROJECT LAYOUT**



10455420-251001-PV  
October 1, 2025  
Projection: NAD83 UTM14  
Sources: ESRI, TIGER, USGS

